


P.U.E. to General
one Company of
nia per Inst. No.
858, O.R., rec.
129, 1978

S 4597)
ars
TC

Nothing Fd. established
intersection



Fd. Mag Nail & Washer
"MNS Inc. Reinhardt LS
6392" no record, accepted
for position of Nail & Tin
per (R-4)

N 32°03'48" E 306.33'(R-1) Basis of Bearings
N 32°07'30" E 306.26'(R)
N 32°03'48" E 306.39'M

Parcel Two
1.12 Acre Gross
1.00 Acre Net*

Parcel One
1.44 Acre Gross
1.10 Acre Net*

Parcel 1 per (R-1)

Parcel 1 per (R-3)

Parcel 2 per (R-2)

Parcel 3
per (R-3)

$\Delta = 97^{\circ}38'39''M$
 $R = 60.00''M$
 $L = 102.25''M$

$\Delta = 97^{\circ}39'53''(R)$
 $R = 60.00''(R)$
 $L = 102.27''(R)$

18' Waterline Easement
to Solvang Municipal
Improvement District per
Inst. No. 78-2974, O.R.,
rec. January 20, 1978

Variable Width easement
for Private Road and
Public Utilities per Inst.
No. 78-8057, O.R., rec.
February 22, 1978

30' Wide easement for
Private Road, Public
Sewer and Public Water
over Parcel One in
favor of Parcel Two per
this map

10' Wide Waterline Easement to
Solvang Municipal Improvement
District per 1966/O.R./23


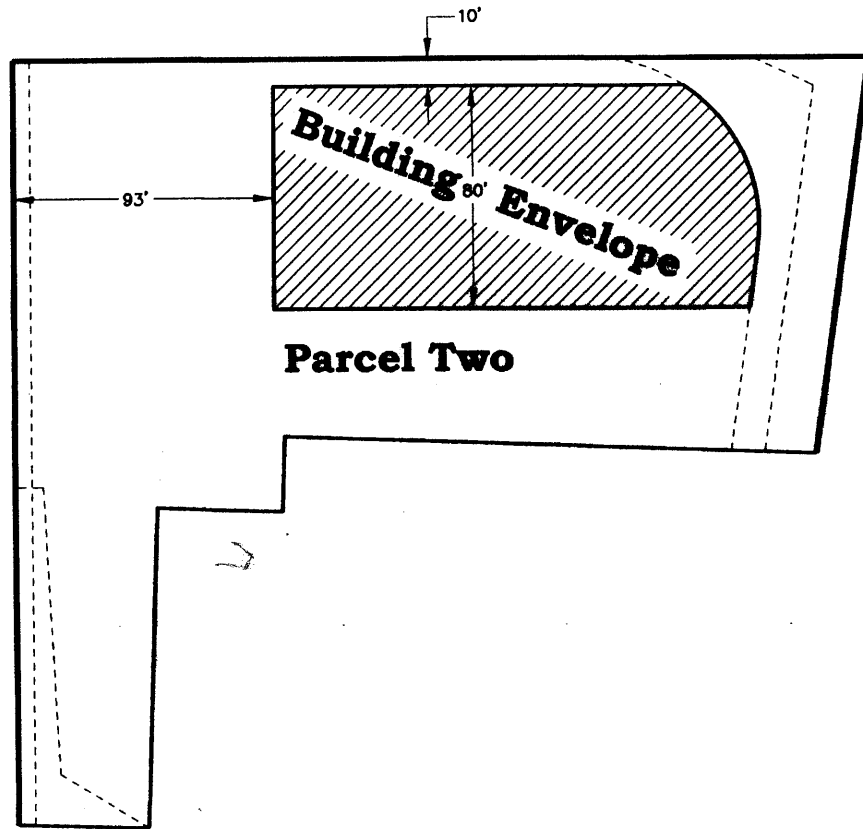
Fd. 1/2" I.P. & Tag (RCE 15883)
per (R), down 0.5' Bears
N 45°21'06" W, 0.11'M FTC,
Nothing Set

Fd. Mag Nail & Washer "MNS Inc.
Reinhardt LS 6392" no record,
accepted for position of Concrete
Nail & Tag (LS 4786) per (R-3)

Sheet 2 of 3

APN 137-660-034

Under the California Map Act, this map is prepared under the following conditions as of the date of this title interest. The accuracy is derived from public records and the correctness or sufficiency of the same is not guaranteed on this additional map sheet.



GRAPHIC SCALE



(IN FEET)
1 inch = 40 ft.

Blake Land Surveys
250 Industrial Way, Suite "C"
P.O. Box 869, Buellton, CA 93427
tel 805-688-2054
Est. 1980 PLS 4786